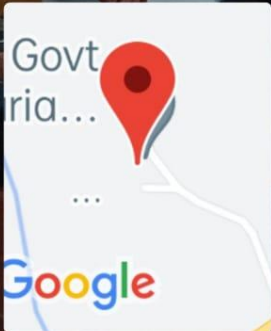
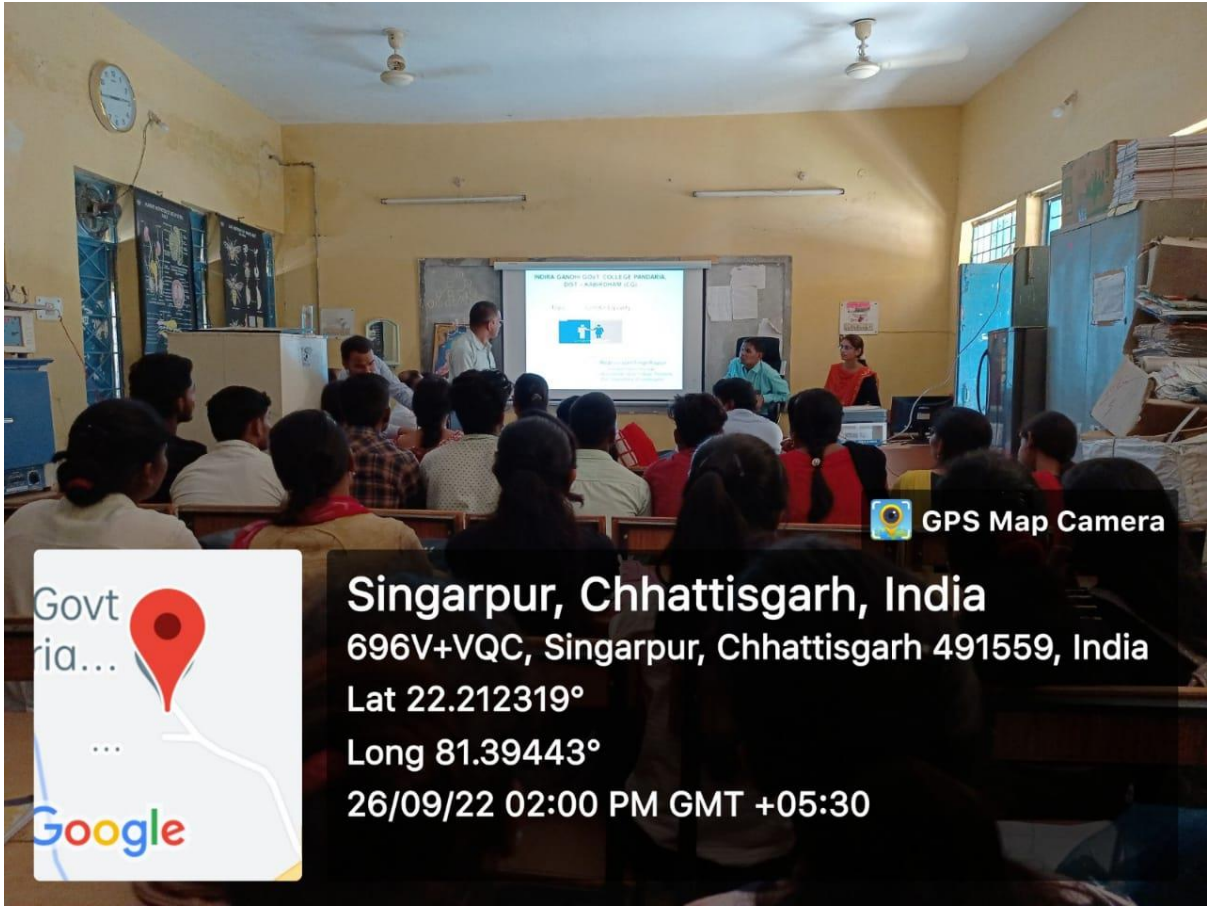


6.5.1: Teaching learning method through ICT.





Singarpur, Chhattisgarh, India
696V+VQC, Singarpur, Chhattisgarh 491559, India
Lat 22.212295°
Long 81.394283°
26/09/22 02:02 PM GMT +05:30



GPS Map Camera

Govt
ria...



...

Google

Singarpur, Chhattisgarh, India

696V+VQC, Singarpur, Chhattisgarh 491559, India

Lat 22.212319°

Long 81.39443°

26/09/22 02:00 PM GMT +05:30




Aloe barbadensis (Aloe vera)






1. The botanical name of Aloe vera is Aloe barbadensis miller. It belongs to the Xanthorrhoeaceae (Liliaceae) family.

2. The leaves of Aloe vera are succulent, erect, and form a dense rosette at the base of the stem to surround and live with white latex.









Shot on OnePlus
By Vashim 2023.01.05 09:30



Singarpur, Chhattisgarh, India
 696V+VQC, Singarpur, Chhattisgarh 491559,
 India
 Lat 22.212246°
 Long 81.394374°
 26/09/22 09:21 AM GMT +05:30

M. Singh
I.Q.A.C. Coordinator
 Indira Gandhi Govt. College Pandaria
 Dist.-Kabirdham (C.G.)

[Signature]
PRINCIPAL
 INDIRA GANDHI GOVT. COLLEGE
 PANDARIA, DISTT. KABIRDHAM (C.G.)